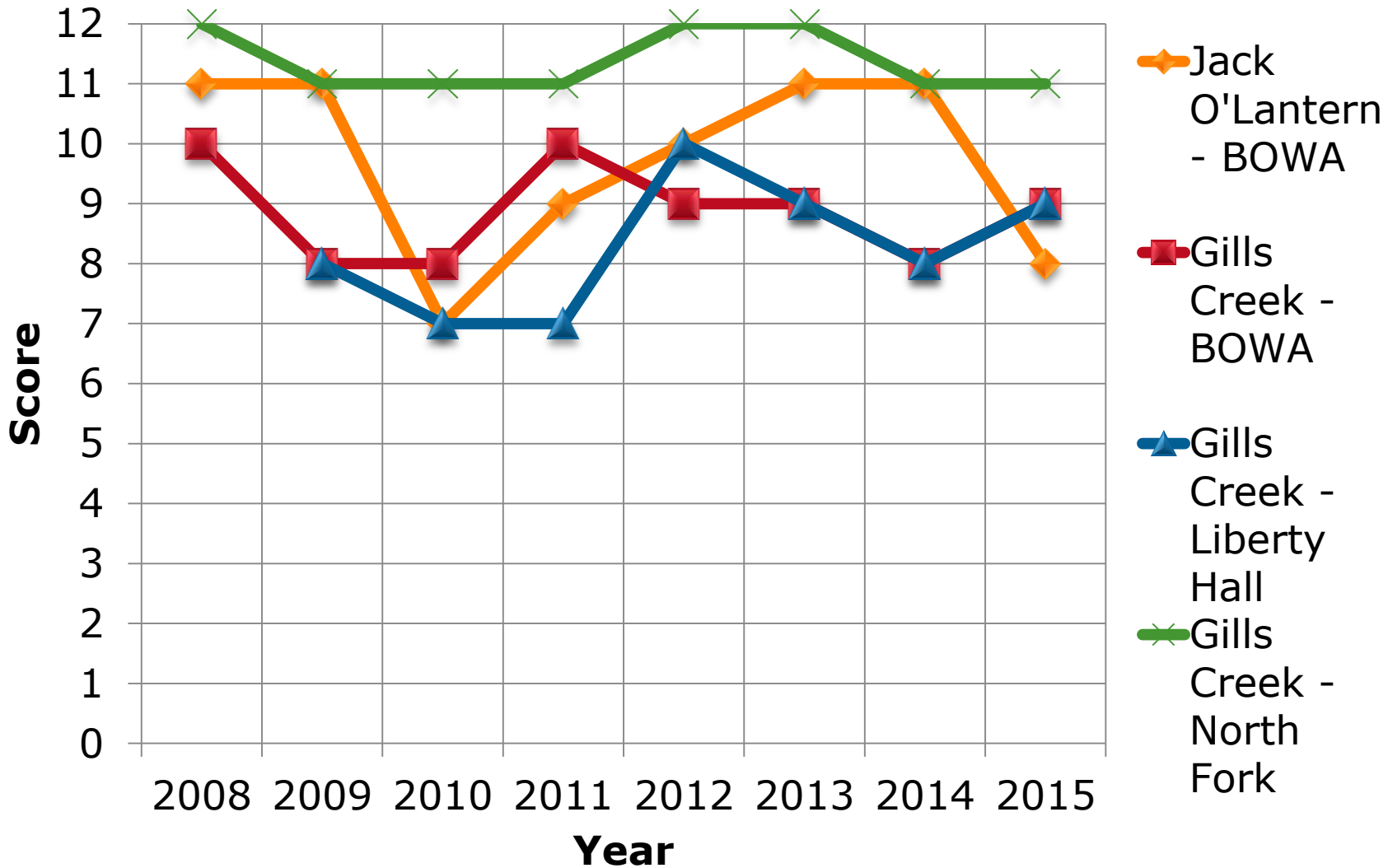


Gills Creek Area Notes

- **Jack O'Lantern – BOWA**
 - In Booker T. Washington National Park
 - Impacted in 2009-2010 by Westlake development
- **Gills Creek – BOWA**
 - In Booker T. Washington National Park
- **Gills Creek – Liberty Hall**
 - Off Liberty Hall Road and bridge crossing Rt. 122
- **Gills Creek – North Fork**
 - Windy Gap area off Truman Road

Save Our Streams Summary Data

Gills Creek Area



Lower Blackwater Area Notes

- **Foul Ground Creek**

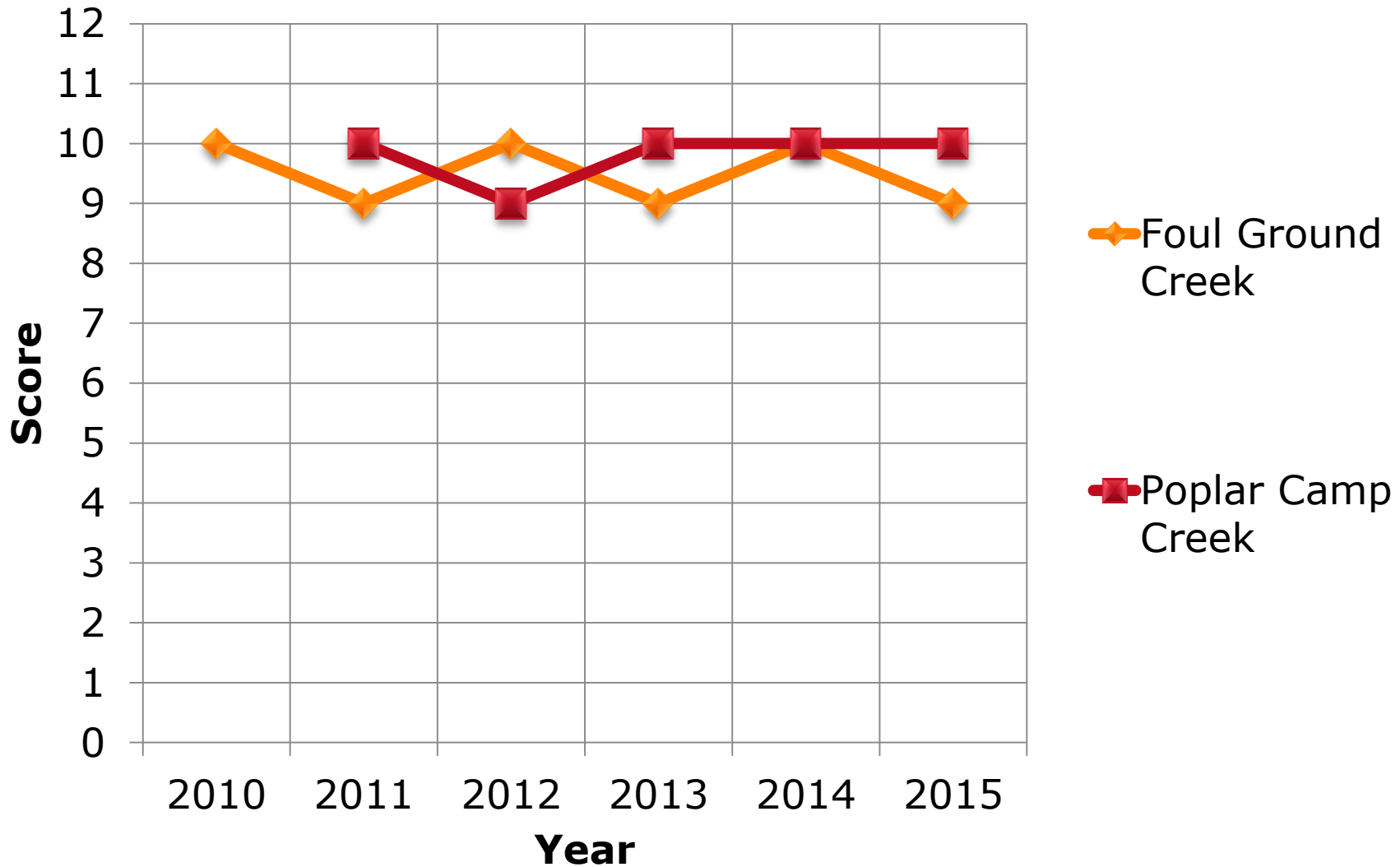
- Webster Road near Crafts Church Road, Glade Hill

- **Poplar Camp Creek**

- Ayers Road, Glade Hill

Save Our Streams Summary Data

Lower Blackwater Area

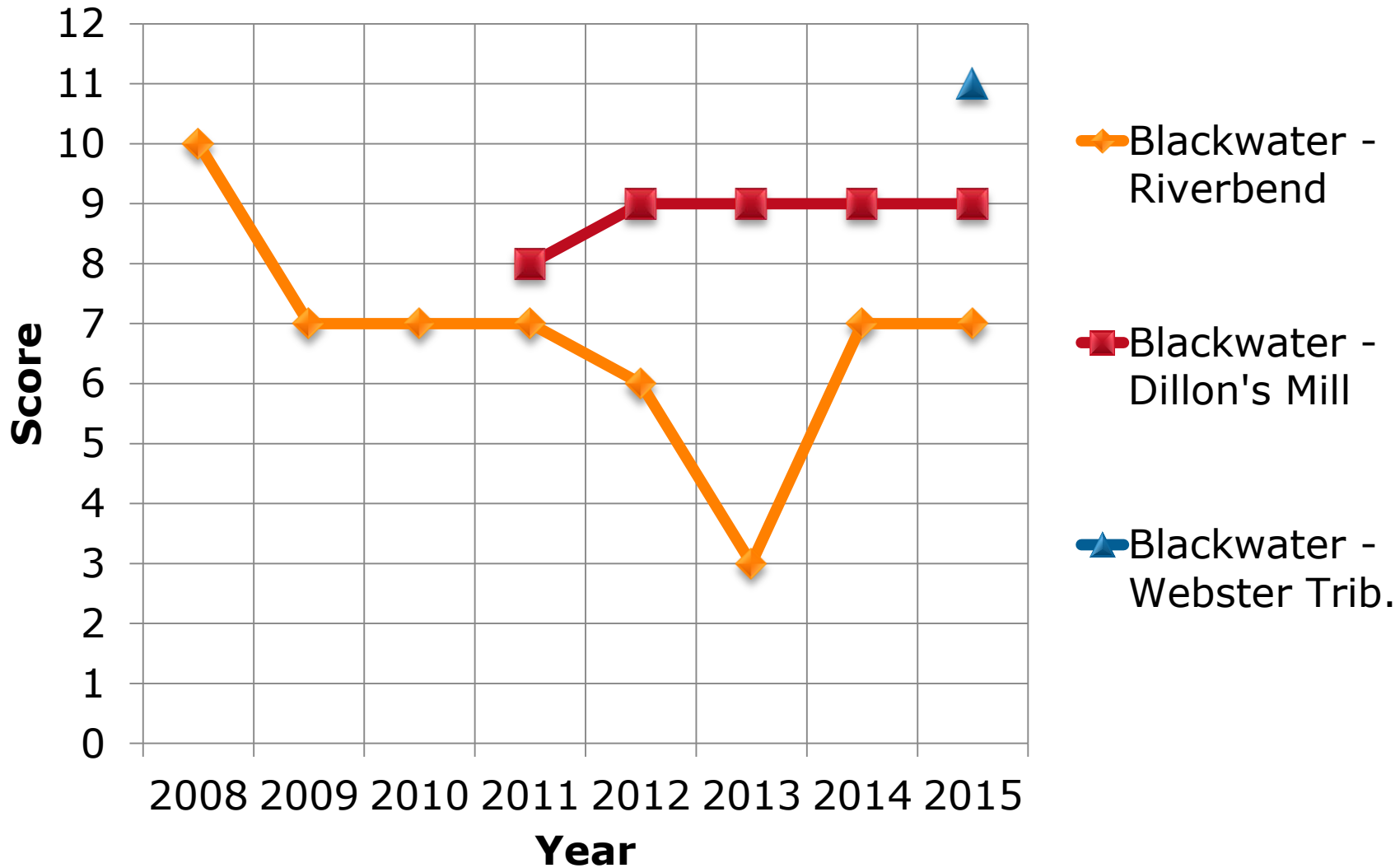


Upper Blackwater Area Notes

- **Blackwater – Riverbend**
 - End of Riverbend Community off Rt. 220, Rocky Mount
- **Blackwater – Dillon's Mill**
 - Dugspur Road, Callaway
- **Blackwater – Webster Tributary**
 - Bethany Road, Boones Mill

Save Our Streams Summary Data

Upper Blackwater Area



Hardy Road Area Notes

- **Indian Run**

- Hardy Road – 1 mile up from Booker T. Washington Highway

- **Grimes Creek**

- Wooded Acres development

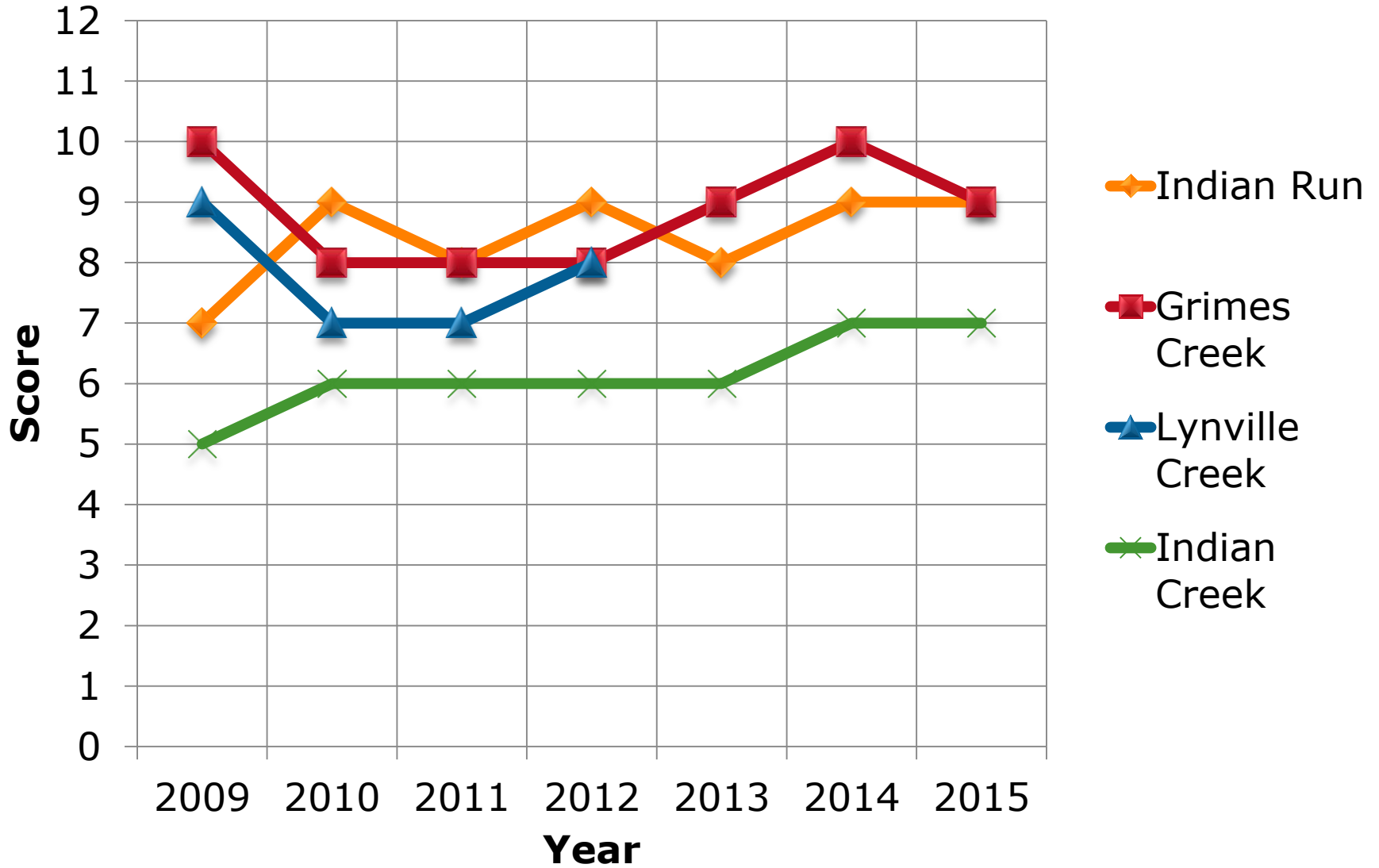
- **Lynville Creek**

- North and west of clear cut area on Hardy Road
- Not monitored since 2012

- **Indian Creek**

- Westlake Golf Course

Save Our Streams Summary Data Hardy Road Area

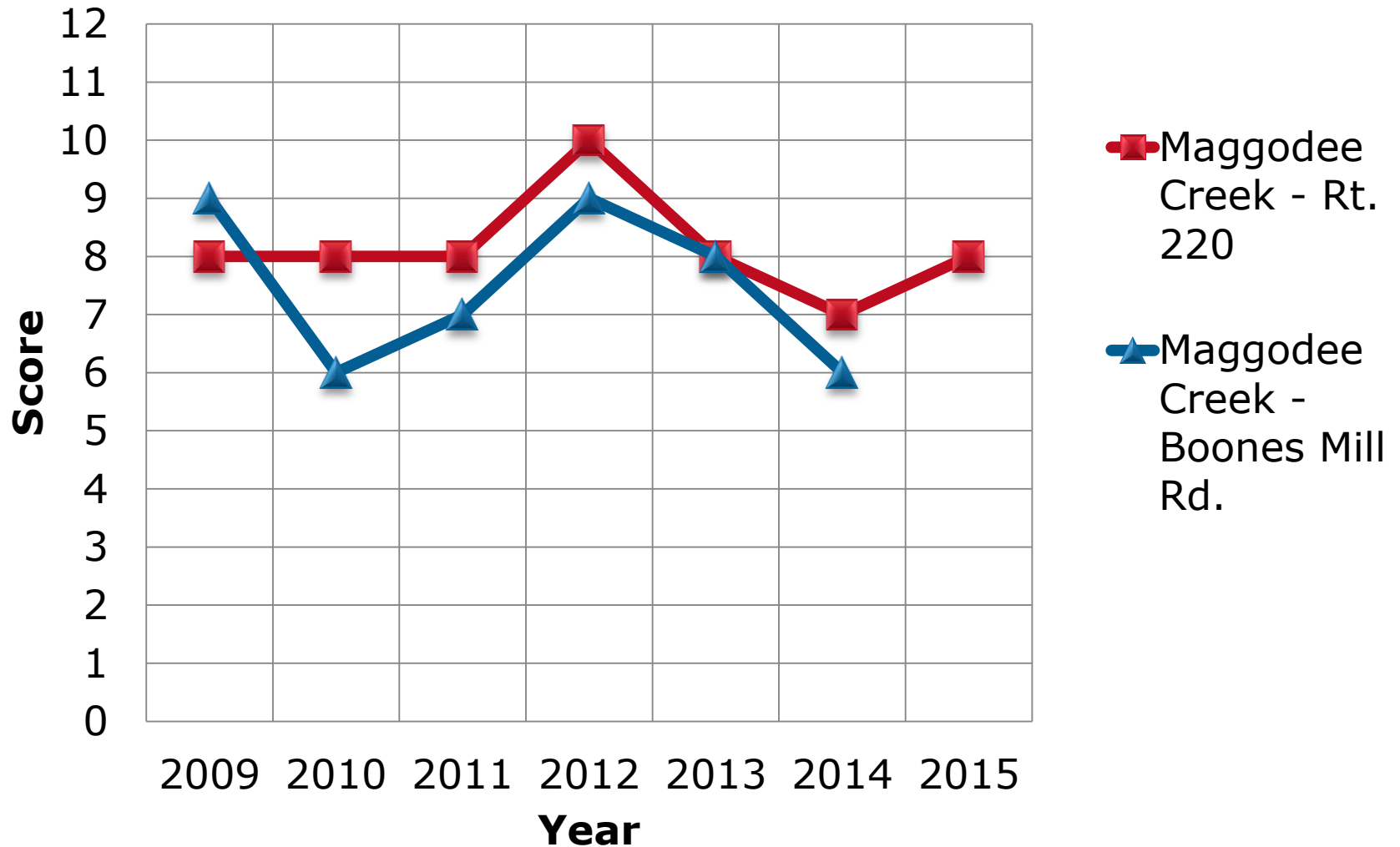


Boones Mill Area Notes

- **Maggodee Creek Rt. 220**
 - North of town
- **Maggodee Creek – Boones Mill Road**
 - Near bridge on Boones Mill Road
 - Not monitored in 2015

Save Our Streams Summary Data

Boones Mill Area

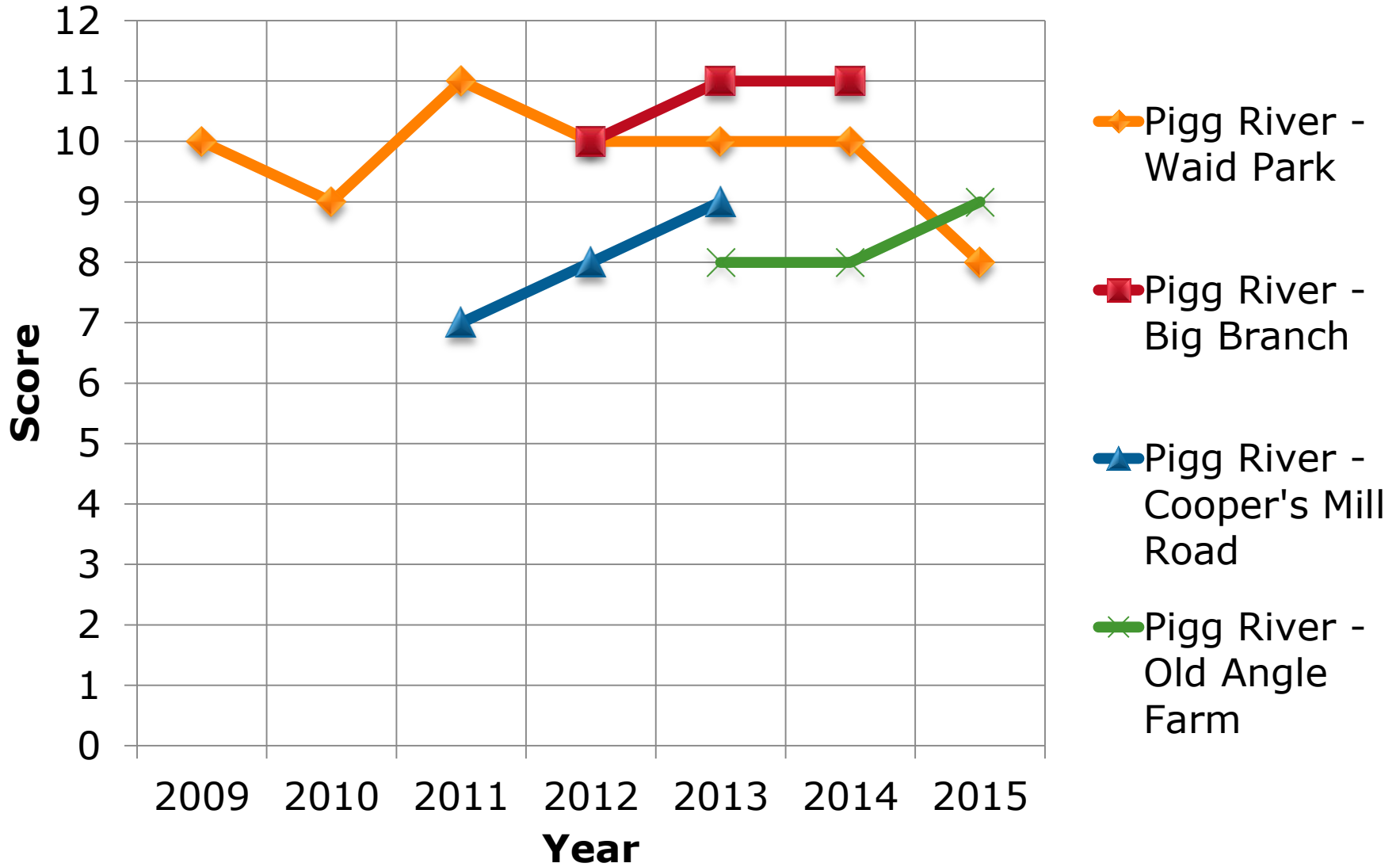


Pigg River Area Notes

- **Pigg River – Waid Park, Rocky Mount**
 - Near parking lot and bridge
- **Pigg River – Big Branch**
 - Redwood – Washboard Road area
 - Site no longer available
- **Pigg River – Cooper's Mill Bridge**
 - Glade Hill – Colonial Turnpike area
 - Site moved to Old Angle Farm in 2013
- **Pigg River – Old Angle Farm**
 - Rocky Mount – Doe Run Road area

Save Our Streams Summary Data

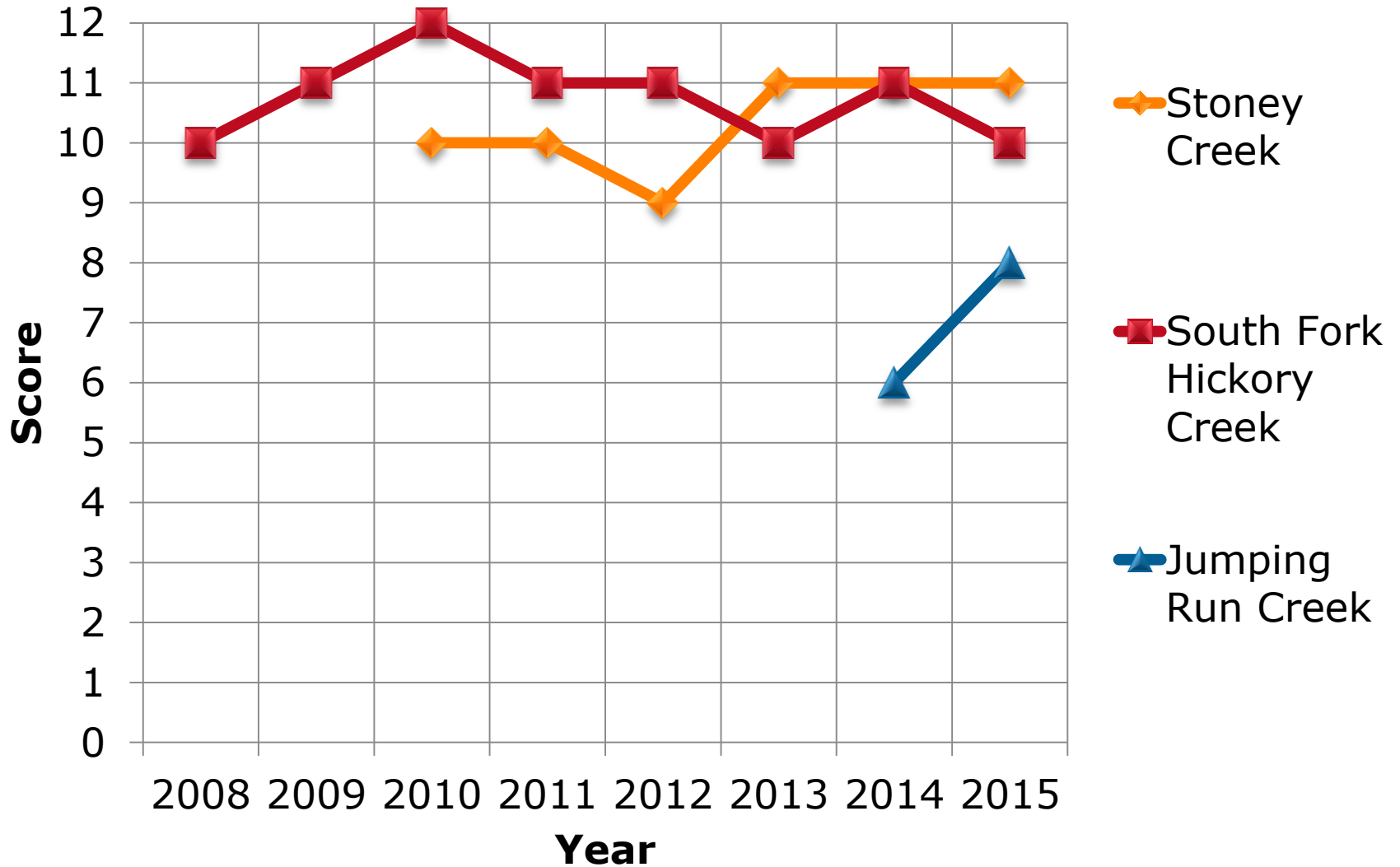
Pigg River



Bedford Side of Lake Area Notes

- **Stoney Creek**
 - Beechwood West Community
- **South Fork Hickory Creek**
 - Hickory Creek Winery property
 - Spring fed
- **Jumping Run Creek**
 - Goodview Road

Save Our Streams Summary Data Bedford Area



Ferrum Area Notes

- **Ferrum Mountain Creek**

- Off Wiley Drive – lower Bassett Hall parking lot on Ferrum College Campus

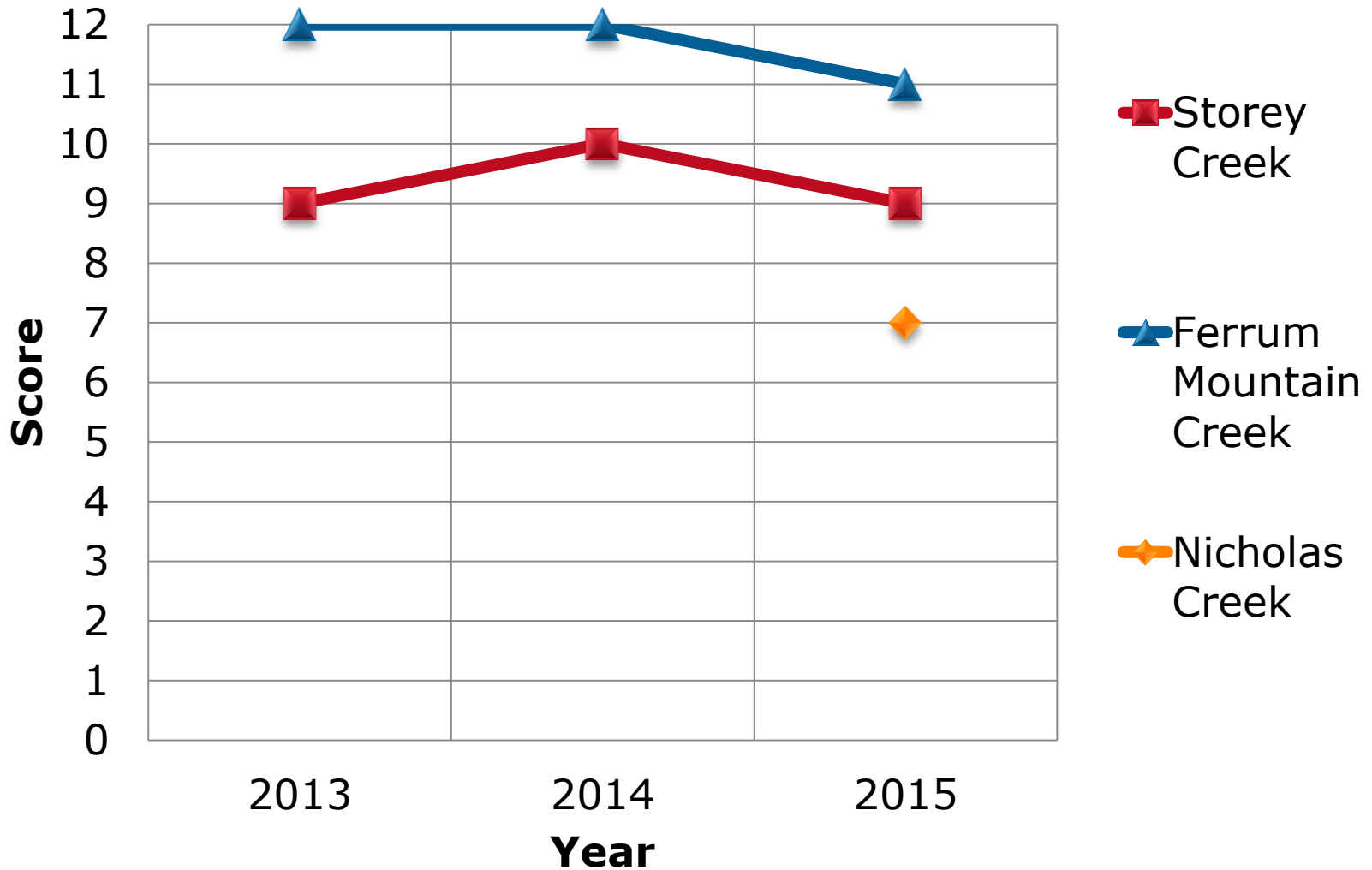
- **Storey Creek**

- Across Route 40 from Ferrum College Campus

- **Nicholas Creek**

- Route 623 – 80 yds from bridge

Save Our Streams Summary Data Ferrum Area



Summary 2015 SOS Data

Of the 21 stream sites monitored for ecological conditions:

- 14 sites (67%) had acceptable scores between 9-12
- 4 sites (19%) were classified in the gray zone with a score of 8 – ecological conditions could not be determined
- 3 sites (14%) had unacceptable ecological scores between 0 – 7

Summary 2015 SOS Data

Of the 21 stream sites monitored for ecological conditions:

- 14 sites (67%) had acceptable scores between 9-12
 - compared with 13 sites in 2014
- 4 sites (19%) were classified in the gray zone with a score of 8 – ecological conditions could not be determined
 - compared with 3 sites in 2014
- 3 sites (14%) had unacceptable ecological scores between 0 – 7
 - compared with 2 sites in 2014